

**ORDINANCE NO. O-2024-15**

**AN ORDINANCE AUTHORIZING THE SIGNING OF AN ANNEXATION AGREEMENT  
2015 N. STODDARD AVENUE - LEVON**

**WHEREAS**, a written petition has been filed with the City Clerk of Wheaton, Illinois, requesting the annexation to the City of Wheaton, Illinois ("City"), of certain territory, legally described in Exhibit 'A', which is contiguous to the boundaries of the City and not within the corporate boundaries of any other municipality, pursuant to a proposed annexation agreement ("Annexation Agreement") which sets forth the terms and conditions under which annexation shall take place; and

**WHEREAS**, pursuant to notice, a public hearing was conducted by the City Council on April 22, 2024 to consider the terms and conditions of the proposed Annexation Agreement; and

**WHEREAS**, the Annexation Agreement dated May 6, 2024, between the City and Jenna M. Levon as trustee of the Jenna M. Levon Revocable Trust dated July 27, 2016 ("Owner"), is the direct result of deliberations on the proposed annexation pursuant to the public hearing and other meetings before the City Council and City Staff.

**NOW, THEREFORE, BE IT ORDAINED** by the Mayor and City Council of the City of Wheaton, DuPage County, Illinois, pursuant to its home rule powers, as follows:

**Section 1:** The Mayor of the City is authorized to sign and the City Clerk is directed to attest to the Annexation Agreement between the City of Wheaton and Owner. A copy of the Annexation Agreement is attached herein as Exhibit 'B'.

**Section 2:** The Annexation Agreement shall be recorded in the Office of the Recorder of Deeds, DuPage County, Illinois, at the expense of the Owner.

**Section 3:** All ordinances or parts of ordinances in conflict with these provisions are repealed.

**Section 4:** This ordinance shall become effective from and after its passage, approval, and publication in pamphlet form in the manner prescribed by law.

  
\_\_\_\_\_  
Mayor

ATTEST:

  
\_\_\_\_\_  
City Clerk

**Roll Call Vote:**

Ayes: Councilman Barbier  
Councilwoman Bray-Parker  
Mayor Suess  
Councilman Clousing  
Councilwoman Robbins  
Councilman Weller  
Councilman Barbier

Nays: None  
Absent: Councilman Brown  
Motion Carried Unanimously

Passed: May 6, 2024  
Published: May 7, 2024

**EXHIBIT 'A'**

LOT 14 IN BLOCK 1 IN ARTHUR T. MCINTOSH AND COMPANY'S WHEATON FARMS, BEING A SUBDIVISION OF THE WEST HALF OF THE NORTHWEST QUARTER OF SECTION 10, ALSO THAT PART LYING SOUTH OF THE CENTER LINE OF GENEVA ROAD OF THE SOUTHWEST QUARTER OF THE SOUTHWEST QUARTER OF SECTION 3, ALL IN TOWNSHIP 39 NORTH, RANGE 10, EAST OF THE THIRD PRINCIPAL MERIDIAN, ACCORDING TO THE PLAT RECORDED MARCH 10, 1924, AS DOCUMENT 175034 IN DUPAGE COUNTY, ILLINOIS.

P.I.N. 05-10-101-009

The subject property is commonly known as 2015 Stoddard Avenue, Wheaton, IL 60187.

**EXHIBIT 'B'**

## ANNEXATION AGREEMENT

THIS ANNEXATION AGREEMENT is made and entered into this 7<sup>th</sup> day of May, 2024 between the City of Wheaton, Illinois, an Illinois municipal corporation, located in DuPage County, State of Illinois ("City"), and Jenna M. Levon as Trustee of the Jenna M. Levon Revocable Trust dated July 27, 2016 ("Owner").

### WITNESSETH

WHEREAS, the Owner has an interest in or control of the real estate comprised of a parcel of property approximately .68 acres in size, commonly known as 2015 N. Stoddard Avenue, PIN 05-10-101-009 ("Subject Property"), a description of which is set forth on the Plat of Annexation, as may be amended, which is attached hereto and incorporated herein as Exhibit "A"; and

WHEREAS, the Subject Property is contiguous to the corporate limits of the City; and

WHEREAS, it is the desire of the Owner that the Subject Property be annexed to the City under the terms and conditions of this Agreement; and

WHEREAS, the Owner desires to construct a single-family residence on the Subject Property in accordance with and pursuant to the preliminary plans prepared by Webster, McGrath, & Ahlberg, LTD., sheets C-0 - C-4, dated March 18, 2024, and Studio 1 Architects, sheets G 1.1, A2.1 and A2.2 dated March 23, 2024, which are attached hereto and incorporated herein as Exhibit "B"; and

WHEREAS, the City has concluded that annexation of the Subject Property under the terms and conditions of this Agreement would further the growth of the City, enable the City to control the development of the area, increase the taxable value of the property within the City, extend the corporate limits and jurisdiction of the City, permit the sound planning and

development of the City, and otherwise enhance and promote the health, safety, and general welfare of the City; and

WHEREAS, pursuant to the provisions of Section 18-1, *et seq.* of the Wheaton City Code ("City Code") and applicable provisions of the Illinois Compiled Statutes and Illinois Constitution, a proposed annexation agreement in substance and form of the same as this Agreement was submitted to the Wheaton City Council, and a public hearing was held thereon pursuant to notice as provided by law; and

WHEREAS, the City has had such hearings and heard such testimony as prescribed by law with respect to the annexation and requested zoning classification of R-2 Residential District; and

WHEREAS, notice has been duly served in the manner provided by statute on the appropriate governmental entities and an affidavit that service of said notice has been duly served has been placed on record with the Recorder of Deeds, DuPage County, Illinois.

NOW, THEREFORE, in consideration of the foregoing preambles and mutual covenants and agreements contained herein, together with other good and valuable consideration, the receipt of which the parties acknowledge, the parties hereto agree as follows:

**1. LEGAL CONFORMANCE WITH LAW.** This Agreement is made pursuant to and in accordance with the provisions of the City Code and applicable provisions of the Illinois Compiled Statutes and Illinois Constitution.

**2. PETITION TO ANNEX.** The Owner has filed with the City Clerk a petition pursuant to the provisions of Section 7-1-8 of the Illinois Compiled Statutes [65 ILCS 5/7-1-8], conditioned upon the signing of this Agreement, to annex the Subject Property to the City. The petition is attached hereto and incorporated herein as Exhibit "C". This Agreement in its entirety,

together with the petition for annexation, shall be null, void, and of no force and effect unless the Subject Property is validly zoned and classified under the City's Zoning Ordinance as hereinafter set forth and amended. The Owner shall submit to the City a Letter of Direction signed by the beneficiary(ies) of the Trust which authorizes the Trustee to submit the Petition to Annex and execute this Agreement.

**3. ANNEXATION ORDINANCE.** Following approval by the City Council of this Agreement, the City Council will enact an ordinance annexing the Subject Property to the City.

**4. REZONING.** After the passage of the ordinance annexing the Subject Property, the City shall, without further hearing, adopt an amendment to its Zoning Map which is part of the Zoning Ordinance of the City and the Comprehensive Plan of the City, zoning and classifying the Subject Property in the R-2 Residential zoning district.

**5. SANITARY SEWER FACILITIES.** The Owner shall properly abandon the existing septic on the Subject Property through the DuPage County Health Department in accordance with all applicable laws and regulations. The Owner shall connect the new single-family residence on the Subject Property to the sanitary sewer main of the City located within the Stoddard Avenue right-of-way. The Owner shall pay all permit and connection fees in full force and effect, pursuant to the City Code, at the time of the connection of the Subject Property to the sewer main.

**6. STORM WATER FACILITIES.** The Owner agrees to design and construct suitable storm water facilities for the Subject Property which comply with the requirements and standards contained in Chapter 34 of the City Code and all other applicable Federal, State, and local statutes and ordinances governing stormwater management.

**7. WATER FACILITIES.** The Owner shall properly abandon any existing water connections or wells on the Subject Property in accordance with all application laws and regulations. The Owner shall connect the new single-family residence on the Subject Property to the water main of the City located within the Stoddard Avenue right-of-way in accordance with the City Code. The Owner shall pay all City permit and connection fees in full force and effect, pursuant to the City Code, at the time of the connection of the Subject Property to the water main.

**8. RECAPTURE AGREEMENT.** As a benefited property identified in a Recapture Agreement dated February 5, 2007 between the City and Airhart Construction, the Owner shall be required to contribute its pro rata share toward the cost of certain public improvements prior to the finalization of the annexation as further described in the Recapture Agreement, which is attached hereto and incorporated herein as Exhibit "D".

**10. BUILDING PLANS/SPECIAL USE PERMIT.** The Owner shall be required to submit to the City, plans for the new single-family residence to be constructed on the Subject Property. A building permit must be obtained, and the appropriate permit fee paid as required by the City Code. With respect to the development and use of the Subject Property, the provisions of the Wheaton Zoning Ordinance pertaining to the following item shall be varied pursuant to the terms of this Agreement: a Special Use Permit issued pursuant to Article 24.3.1 of the Wheaton Zoning Ordinance to allow a detached garage in excess of 700 square feet (720 square feet) on the Subject Property.

**10. STOP WORK ORDERS.** The City reserves the right to terminate and stop all activities at the job site, with written notice, to correct a situation which presents a direct



hazard to the public health, safety, and welfare. Any such stop work order shall be issued in accordance with the provisions of the City Code and adopted Building Codes.

**11. ANNEXATION AND PERMIT FEES.** The amount of the permit, license, tap-on or connection fees imposed by the City which are applicable to or required to be paid by the Owner or successor Owner, contractors, subcontractors, or others performing work or supplying materials in connection with the development or construction of improvements on the Subject Property shall be the amount or rate of said fees in effect at the time of application for same.

**12. TREE PRESERVATION.** Prior to the issuance of a Building Permit, the Owner shall comply with the Tree Preservation requirements as set forth in Section 6.11 of the Wheaton Zoning Ordinance, subject to the provisions of the Site Plans and the terms of this Agreement. The Owner shall cause to be planted street trees in accordance with Section 62-294 of the City Code and subject to the approval of the Director of Engineering.

**13. CONFLICT IN REGULATIONS.** The provisions of this Agreement shall supersede the provisions of any ordinances, codes, or regulations of the City which may be in conflict with the provisions of this Agreement.

**14. AMENDMENT OF ANNEXATION AGREEMENT.** This Agreement, and any exhibit attached hereto, may be amended pursuant to the provisions of Chapter 18 of the City Code.

**15. TIME OF THE ESSENCE.** Time is of the essence of this Agreement.

**16. INVALIDITY.** If any provision of this Agreement, or any section, sentence, clause, phrase, or word, or the application thereof in any circumstances, is held invalid, the validity of the remainder of this Agreement and the application of such provision, section, sentence, clause, phrase, or word in any other circumstances shall not be affected thereby.

**17. TERM OF AGREEMENT.** This Annexation Agreement shall be binding upon the parties hereto, their respective successors and the assigns for a full term of twenty (20) years from the date of this Agreement.

**18. NO LIABILITY ON THE PART OF THE CITY.** The Owner acknowledges and agrees that the City is not, and shall not be, in any way liable for any damages or injuries that may be sustained as the result of the City's review and approval of any plans for the Subject Property or any improvements thereon, or the issuance of any approvals, permits or acceptances for the development or use of the Subject Property or any improvements thereon, and that the City's review and approval of any such plans and any improvements and issuance of any such approvals or permits does not, and shall not, in any way, be deemed to insure the Owner, or any of its heirs or assigns against damage or injury of any kind.

**19. INDEMNIFICATION.** The Owner shall indemnify and hold the City, its officials, officers, employees and agents, harmless from all claims, causes of action, suits, judgments, settlements, legal fees and all other costs for injuries or damages to persons and property which arise out of this Agreement, including but not limited to the following: injuries due to the actions of the Owner, its agents, assigns, employees, contractors, and subcontractors; the City's review and approval of any plans for the Subject Property; the issuance of any approval, permit, or acceptance for the Subject Property or any improvements thereon; the development, construction, maintenance or use of the Subject Property or the improvements thereon; the zoning of the Subject Property, or any other action or conduct of the City.

**20. BINDING EFFECT.** This Agreement shall be binding upon the parties hereto, their heirs, executors, administrators, assigns, successors, and grantees.

**21. NOTICES.** Notices or other writings which any party is required to, or may wish to, serve upon any other party in connection with this Agreement shall be in writing and shall be delivered personally or sent by certified or registered mail, return receipt requested, postage prepaid, addressed as follows:

**A. Jenna M. Levon as Trustee of the Jenna M. Levon Revocable Trust**  
2015 N. Stoddard Avenue  
Wheaton, IL 60187

**B. City of Wheaton**  
City Clerk  
City of Wheaton  
303 West Wesley Street  
Wheaton, IL 60189-0727

**22. RECORDING.** This Agreement shall be recorded in the Office of the Recorder of Deeds, DuPage County, Illinois at the expense of the Owner.

**23. SIDEWALK.** The Owner shall install a public sidewalk along the Stoddard Avenue frontage of the Subject Property pursuant to the requirements of the City Code.

**24. OTHER PUBLIC IMPROVEMENTS.** The Owner shall re-grade the roadside ditch located in the City's right-of-way on the east side of Stoddard Avenue per the direction of the City's Engineer so that stormwater can flow through said ditch from 2021 N. Stoddard Avenue to 2011 N. Stoddard Avenue.

IN WITNESS WHEREOF, the City and Owner have hereunto set their hands and seals and have caused this instrument to be executed by their duly authorized officials and the Corporate seal attached here, all on the day and year first above written.

By

MAYOR

A handwritten signature in blue ink, reading "Philip J. Suen", is written over a horizontal line. The signature is fluid and cursive.

ATTEST:

Andrea Rosdale  
CITY CLERK

Jenna Levon

  
OWNER

ATTEST:

Carly A. Jnr

**EXHIBIT A**

**PLAT OF ANNEXATION**



## **EXHIBIT B**

### PRELIMINARY PLANS

**FINAL ENGINEERING PLANS**  
**FOR:**

**LEYON RESIDENCE**  
N. STODDARD AVENUE, WHEATON, IL

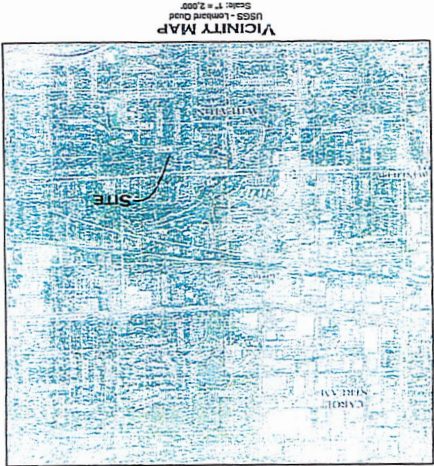
DUPAGE COUNTY: NW 1/4 SECTION 10, TOWNSHIP 39N, RANGE 10E

#### LEGAL DESCRIPTION

101-15545-1A-100-001

## INDEX OF SHEETS

- |     |                     |
|-----|---------------------|
| C-0 | COVER SHEET         |
| C-1 | EXISTING CONDITIONS |
| C-2 | DEMOLITION PLAN     |
| C-3 | GRADING PLAN        |
| C-4 | DETAILS             |



### MARK INFORMATION

THE UNIVERSITY OF CHICAGO PRESS

## UTILITY INFORMATION

[illegible]

## COVER SHEET

NAME & TITLE		DATE		NAME OF CLERK		RE.
DATE	NAME	DATE	NAME	NAME		
1975-1976	DR. A. S. S. S.	1976-1977	DR. A. S. S. S.	1977-1978	DR. A. S. S. S.	
1978-1979	DR. A. S. S. S.	1979-1980	DR. A. S. S. S.	1980-1981	DR. A. S. S. S.	
1981-1982	DR. A. S. S. S.	1982-1983	DR. A. S. S. S.	1983-1984	DR. A. S. S. S.	
1984-1985	DR. A. S. S. S.	1985-1986	DR. A. S. S. S.	1986-1987	DR. A. S. S. S.	
1987-1988	DR. A. S. S. S.	1988-1989	DR. A. S. S. S.	1989-1990	DR. A. S. S. S.	
1990-1991	DR. A. S. S. S.	1991-1992	DR. A. S. S. S.	1992-1993	DR. A. S. S. S.	
1993-1994	DR. A. S. S. S.	1994-1995	DR. A. S. S. S.	1995-1996	DR. A. S. S. S.	
1996-1997	DR. A. S. S. S.	1997-1998	DR. A. S. S. S.	1998-1999	DR. A. S. S. S.	
1999-2000	DR. A. S. S. S.	2000-2001	DR. A. S. S. S.	2001-2002	DR. A. S. S. S.	
2002-2003	DR. A. S. S. S.	2003-2004	DR. A. S. S. S.	2004-2005	DR. A. S. S. S.	
2005-2006	DR. A. S. S. S.	2006-2007	DR. A. S. S. S.	2007-2008	DR. A. S. S. S.	
2008-2009	DR. A. S. S. S.	2009-2010	DR. A. S. S. S.	2010-2011	DR. A. S. S. S.	
2011-2012	DR. A. S. S. S.	2012-2013	DR. A. S. S. S.	2013-2014	DR. A. S. S. S.	
2014-2015	DR. A. S. S. S.	2015-2016	DR. A. S. S. S.	2016-2017	DR. A. S. S. S.	
2017-2018	DR. A. S. S. S.	2018-2019	DR. A. S. S. S.	2019-2020	DR. A. S. S. S.	
2020-2021	DR. A. S. S. S.	2021-2022	DR. A. S. S. S.	2022-2023	DR. A. S. S. S.	
2023-2024	DR. A. S. S. S.	2024-2025	DR. A. S. S. S.	2025-2026	DR. A. S. S. S.	
2026-2027	DR. A. S. S. S.	2027-2028	DR. A. S. S. S.	2028-2029	DR. A. S. S. S.	
2029-2030	DR. A. S. S. S.	2030-2031	DR. A. S. S. S.	2031-2032	DR. A. S. S. S.	
2032-2033	DR. A. S. S. S.	2033-2034	DR. A. S. S. S.	2034-2035	DR. A. S. S. S.	
2035-2036	DR. A. S. S. S.	2036-2037	DR. A. S. S. S.	2037-2038	DR. A. S. S. S.	
2038-2039	DR. A. S. S. S.	2039-2040	DR. A. S. S. S.	2040-2041	DR. A. S. S. S.	
2041-2042	DR. A. S. S. S.	2042-2043	DR. A. S. S. S.	2043-2044	DR. A. S. S. S.	
2044-2045	DR. A. S. S. S.	2045-2046	DR. A. S. S. S.	2046-2047	DR. A. S. S. S.	
2047-2048	DR. A. S. S. S.	2048-2049	DR. A. S. S. S.	2049-2050	DR. A. S. S. S.	
2050-2051	DR. A. S. S. S.	2051-2052	DR. A. S. S. S.	2052-2053	DR. A. S. S. S.	
2053-2054	DR. A. S. S. S.	2054-2055	DR. A. S. S. S.	2055-2056	DR. A. S. S. S.	
2056-2057	DR. A. S. S. S.	2057-2058	DR. A. S. S. S.	2058-2059	DR. A. S. S. S.	
2059-2060	DR. A. S. S. S.	2060-2061	DR. A. S. S. S.	2061-2062	DR. A. S. S. S.	
2062-2063	DR. A. S. S. S.	2063-2064	DR. A. S. S. S.	2064-2065	DR. A. S. S. S.	
2065-2066	DR. A. S. S. S.	2066-2067	DR. A. S. S. S.	2067-2068	DR. A. S. S. S.	
2068-2069	DR. A. S. S. S.	2069-2070	DR. A. S. S. S.	2070-2071	DR. A. S. S. S.	
2071-2072	DR. A. S. S. S.	2072-2073	DR. A. S. S. S.	2073-2074	DR. A. S. S. S.	
2074-2075	DR. A. S. S. S.	2075-2076	DR. A. S. S. S.	2076-2077	DR. A. S. S. S.	
2077-2078	DR. A. S. S. S.	2078-2079	DR. A. S. S. S.	2079-2080	DR. A. S. S. S.	
2080-2081	DR. A. S. S. S.	2081-2082	DR. A. S. S. S.	2082-2083	DR. A. S. S. S.	
2083-2084	DR. A. S. S. S.	2084-2085	DR. A. S. S. S.	2085-2086	DR. A. S. S. S.	
2086-2087	DR. A. S. S. S.	2087-2088	DR. A. S. S. S.	2088-2089	DR. A. S. S. S.	
2089-2090	DR. A. S. S. S.	2090-2091	DR. A. S. S. S.	2091-2092	DR. A. S. S. S.	

**WMVA**

WEINSTER, MCGINATH & AHLBERG, LTD.

200 Madison Avenue, New York, N.Y. 10017-4801

*Communications of the American Academy of Dermatology*

200 Madison Avenue, New York, N.Y. 10017-4801

For advertising information, contact:

WMVA, 200 Madison Avenue, New York, N.Y. 10017-4801

**LEVON RESIDENCE**  
2015 N. STODDARD AVENUE, WHEATON, IL  
*Interiors*  
JUSTIN LEVON  
WATSON & CO.  
CHICAGO, ILLINOIS  
MID-20TH





*Prepared For:*  
**JUSTIN LEVON**  
10100 Glen Court  
Glenview, IL 60017  
847-777-4118

*Over 100 Years of Service to Clients*

[illegible]

C-1

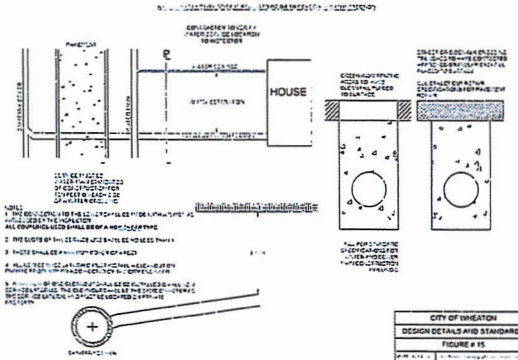
E MCHIVE PROJECTS 05-02218-B မြန်မာနိုင်ငံတော်အတွက် အခြေခံကျန်းမာရေး၊ မိမိ၏ ငါး၊ ဝမ်း ၁၈/၇/၂၀၁၆



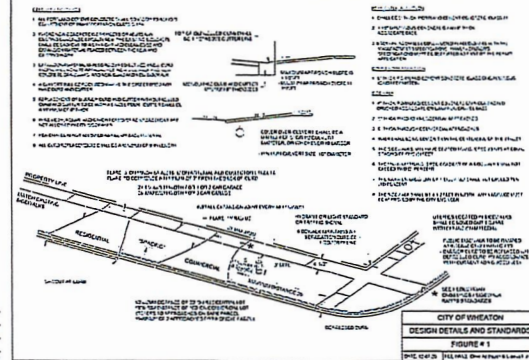




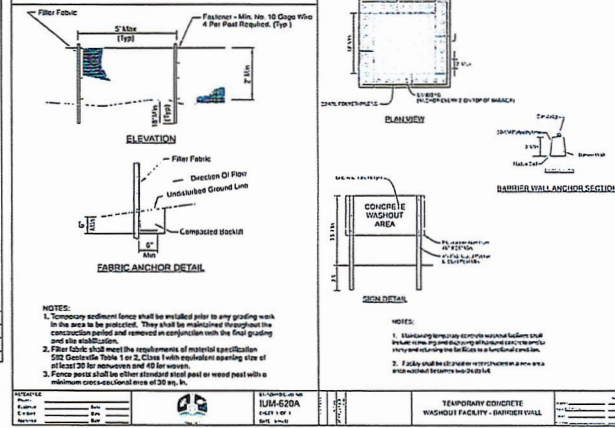
## SANITARY SEWER SERVICE LATERAL DETAIL



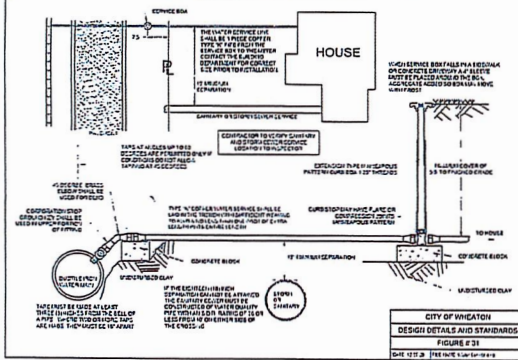
## DRIVE APPROACH & SIDEWALK SPECIFICATIONS



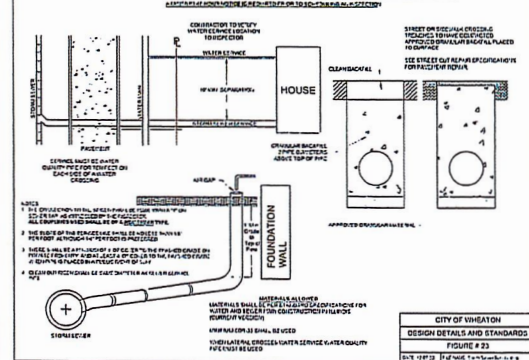
## SILT FENCE PLAN



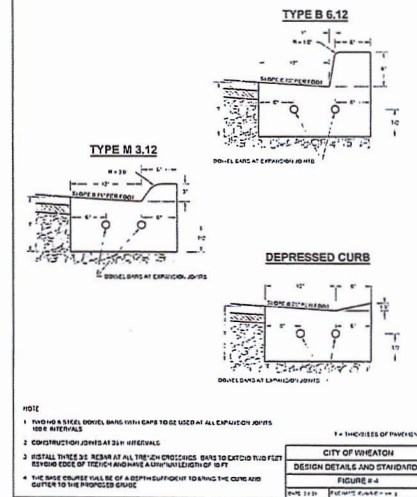
## WATER SERVICE CONNECTION DETAIL



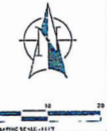
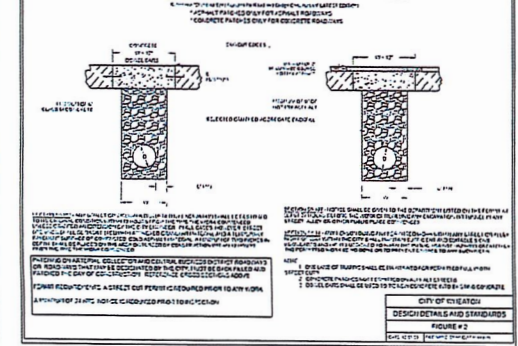
## STORM SEWER SERVICE CONNECTION DETAIL



## CURB & GUTTER SPECIFICATIONS



## STREET CUT REPAIR SPECIFICATIONS



LEVON RESIDENCE  
2015 N. STODDARD AVENUE, WHEATON, IL



NO.	DATE	REVISION	BY	CHKD.	APP'D.
1	01/15/2015	ISSUED FOR PERMIT	WMA		
2	01/15/2015	REVISED FOR PERMIT	WMA		
3	01/15/2015	REVISED FOR PERMIT	WMA		
4	01/15/2015	REVISED FOR PERMIT	WMA		
5	01/15/2015	REVISED FOR PERMIT	WMA		
6	01/15/2015	REVISED FOR PERMIT	WMA		
7	01/15/2015	REVISED FOR PERMIT	WMA		
8	01/15/2015	REVISED FOR PERMIT	WMA		
9	01/15/2015	REVISED FOR PERMIT	WMA		
10	01/15/2015	REVISED FOR PERMIT	WMA		

DETAILS



FRONT ELEVATION



RIGHT SIDE ELEVATION

STUDIO 1  
ARCHITECTS

1105 Burlington Avenue  
Wheaton, Illinois, IL  
708.783.1124

studio1architects.com



THE LEVON RESIDENCE  
WHEATON, ILLINOIS

ALAN L. LADÉSIC, A. AIA, LEED AP  
OWNER: MR. & MRS. J. J. LADÉSIC

PROFESSIONAL DESIGN FIRM: LADÉSIC SCOTT

CONSTRUCTION: J. J. LADÉSIC

© 2014 LADÉSIC SCOTT ARCHITECTS, LLC

THESE DOCUMENTS ARE OWNED

AND CONTROLLED BY LADÉSIC

ARCHITECTS, LLC, AND MAY NOT

BE USED IN ANY MANNER WITHOUT

THE WRITTEN CONSENT OF

LADÉSIC SCOTT ARCHITECTS, LLC

DATE: JUNE 20, 2014

REVISIONS

PROJECT NUMBER: 1111

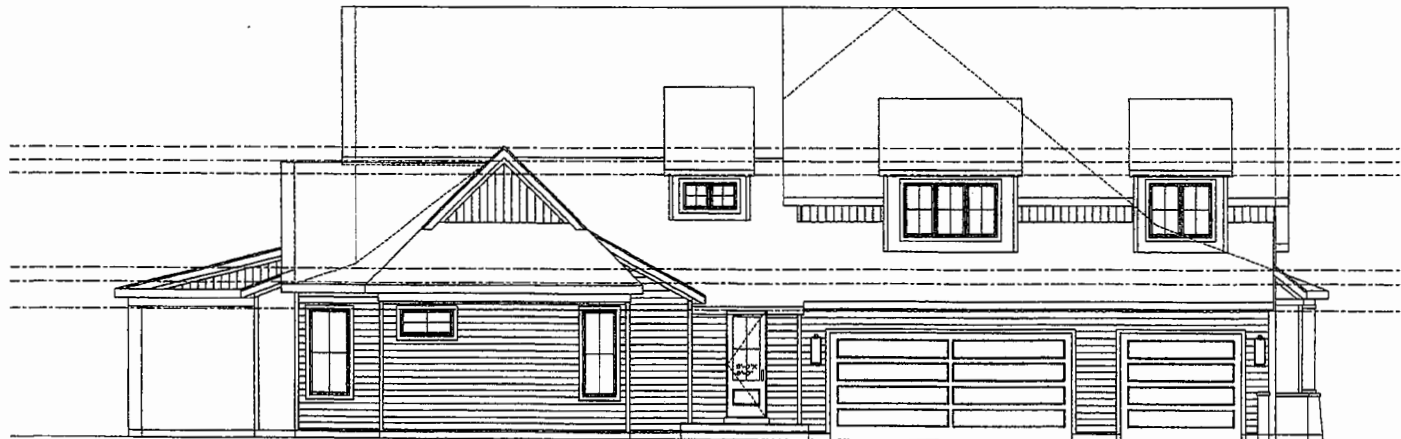
SHEET NO.

A2.1





REAR ELEVATION



LEFT SIDE ELEVATION

STUDIO 1  
ARCHITECTS

1105 Burlington Avenue  
Western Springs, IL  
708.782.1124

studio1architects.com



THE LEVON RESIDENCE  
WHEATON, ILLINOIS

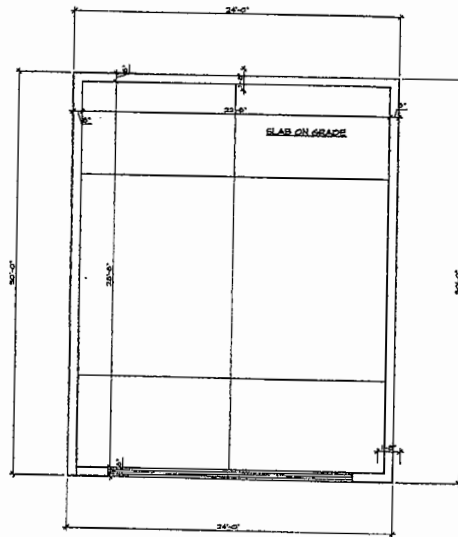
LINDSEY L. SCOTT  
LINDSEY L. SCOTT  
PROFESSIONAL DESIGNER  
EXPIRATION: 01-30-25

© 2021 STUDIO 1 ARCHITECTS, LTD.  
THESE DOCUMENTS ARE DESIGNED  
AND SUPERVISED BY STUDIO 1  
ARCHITECTS, LTD. AND MAY NOT  
BE USED IN ANY MANNER WITHOUT THE  
EXPRESS WRITTEN CONSENT OF  
STUDIO 1 ARCHITECTS, LTD.

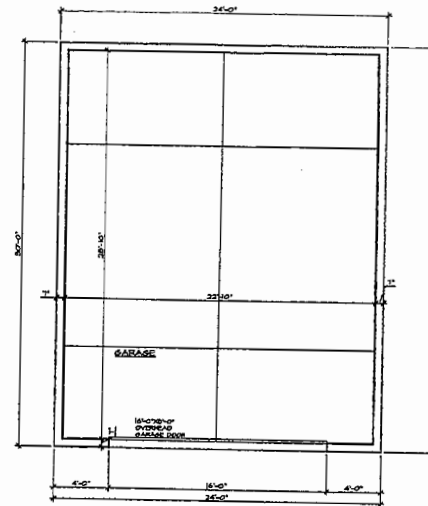
UNLESS NOTED OTHERWISE  
DATE: JANUARY 27, 2021  
BY: [Signature]

PROJECT NUMBER: 2021-01  
SHEET NO.

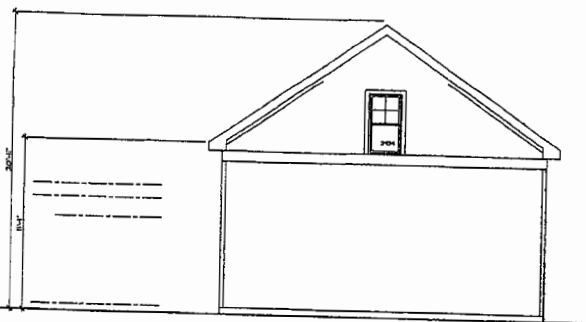
A2.2



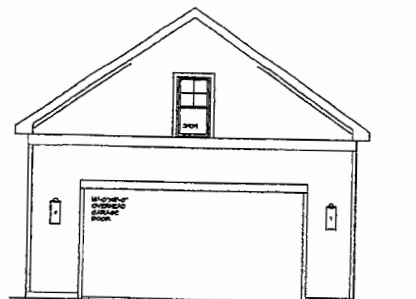
↑ GARAGE FOUNDATION PLAN



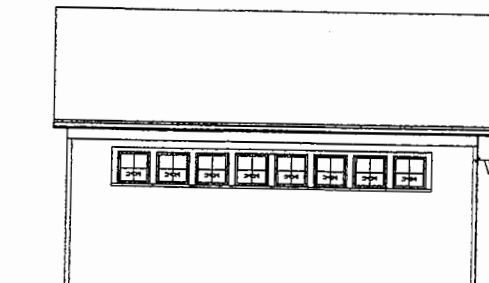
↑ GARAGE FLOOR PLAN



EAST ELEVATION



WEST ELEVATION



SOUTH ELEVATION

STUDIO

1105 Burlington Avenue  
Western Springs, IL 60091  
708.769.1124

studio1architect.com

LADESIC  
SCOTT

THE LEVON RESIDENCE  
WHEATON, ILLINOIS

ILLINOIS LICENSE # 00000000  
EXPIRATION: 12-31-21

PROFESSIONAL DESIGNER PERM. #1  
LADESIC SCOTT

© 2021 LADESIC SCOTT & ASSOCIATES, LTD.

THESE DOCUMENTS ARE OWNED  
AND CONTROLLED BY LADESIC SCOTT &  
ASSOCIATES, LTD. AND MUST NOT  
BE USED IN ANY PROJECT NOT  
SPECIFICALLY INTENDED FOR  
BY LADESIC SCOTT & ASSOCIATES, LTD.

DESIGNER: LADESIC SCOTT & ASSOCIATES, LTD.  
DATE: JANUARY 20, 2021

REVISIONS:

POLICY NUMBER: 200001  
SHEET NO.

G1.1

**EXHIBIT C**

**PETITION FOR ANNEXATION**



**PETITION FOR ANNEXATION**

To: THE WHEATON CITY COUNCIL

Petitioners on oath states as follows:

1. That they are the owners of record of all of the land within the property described herein.
2. That (they are the only) or (there are other) electors residing thereon. (Circle the appropriate answer).
3. That no portion of the property is within the corporate limits of any municipality.
4. That the property which petitioners desire to have annexed to the City of Wheaton is described as follows:

2015 Stoddard Avenue, Wheaton, IL 60187

Parcel ID 05-10-101-009 (see legal description attached)

5. That this petition shall be in full force and effect from and after the date hereof and until the property is contiguous and annexed to the City of Wheaton.

WHEREFORE, the applicant petitions that the property be annexed by ordinance to the City of Wheaton, Illinois, in accordance with the appropriate statutes.


The undersigned on oath states that he/she has read the foregoing petition for annexation, has knowledge of the allegations contained therein, and that said allegations are true and correct to the best of his/her knowledge.

Date: March 6 20 24

Owner(s) of record of said property

Jenna M. Levon as Trustee of Jenna M.

Name: Levon Revocable Trust Date 7-27-2016

Signature: 

Address: 1049 Deer Glen Court, Glen Ellyn, IL 60137

Tel. No.: 847-275-9411


Fax No.: N/A

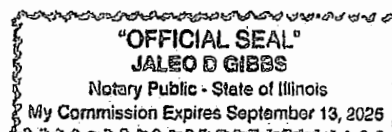
Elector(s) residing on said property

Name: None

Name: \_\_\_\_\_

Subscribed and sworn before me this 6 day of March 2024

  
Notary Public



For more information about Annexation, view the Wheaton City Code – Chapter 18 – Annexation –  
([https://library.municode.com/il/wheaton/codes/code\\_of\\_ordinances?nodeId=CH18AN](https://library.municode.com/il/wheaton/codes/code_of_ordinances?nodeId=CH18AN)).

**EXHIBIT D**

**RECAPTURE AGREEMENT**



Mayor  
C. James Carr

City Council  
Alan Bolds  
Liz Corry  
Dave Johnson  
Howard Levine  
Tom Mouhelis  
Phil Suess

City Manager  
Donald B. Rose

FRED BUCHOLZ  
DUPAGE COUNTY RECORDER  
FEB. 27, 2007 11:38 AM  
OTHER 05-10-101-008  
019 PAGES R2007-035601

CITY OF WHEATON, ILLINOIS


RESOLUTION NO. R- 12-07

A RESOLUTION AUTHORIZING THE EXECUTION OF A RECAPTURE  
AGREEMENT FOR MACKENZIE PLACE AND MACKENZIE PLACE  
PHASE 2 SUBDIVISIONS

I HEREBY CERTIFY that I am the City Clerk of the City of Wheaton,  
DuPage County, Illinois, and that, as such City Clerk, I have the custody of  
the papers, entries, records and ordinances of said City.

I FURTHER CERTIFY that the attached is a true and correct copy of City  
of Wheaton Resolution No. R- 12-07 which was adopted by the Wheaton  
City Council on Monday, February 5, 2007.

I have hereunto set my hand and affixed the seal of said City this 6th day  
of February, 2007.

  
City Clerk

(PREPARED BY/RETURN TO)  
Emily Consolazio, City Clerk  
City of Wheaton  
303 W. Wesley Street  
Wheaton, IL 60187

City of Wheaton 303 W. Wesley Street Box 727 Wheaton, IL 60189-0727  
630-260-2000 630-260-2017 FAX 630-260-8090 TDD www.wheaton.il.us

RESOLUTION NO. R-12-07

A RESOLUTION AUTHORIZING THE EXECUTION OF  
A RECAPTURE AGREEMENT FOR  
MACKENZIE PLACE AND MACKENZIE PLACE PHASE 2 SUBDIVISIONS

WHEREAS, Chapter 50 of the Wheaton City Code, "Recapture Agreements and Financing Certain Municipal Improvements" authorizes the City to enter into recapture agreements for the reimbursement of certain costs associated with the construction of public improvements;

WHEREAS, on January 8, 2007, the Wheaton City Council held a public hearing in accordance with the provisions of Chapter 50 of the Wheaton City Code to consider a proposed recapture agreement presented by Airhart Construction Corp. for certain costs incurred with the construction of public improvements for the Mackenzie Place and Mackenzie Place Phase 2 subdivisions.

NOW, THEREFORE BE IT RESOLVED by the Mayor and City Council of the City of Wheaton, Illinois that the Mayor is authorized to sign a recapture agreement between the City of Wheaton and Airhart Construction Corp. dated February 5, 2007, and the City Clerk is authorized and directed to attest to the signature of the Mayor.

BE IT FURTHER RESOLVED that the recapture agreement shall be recorded in the office of the DuPage County Recorder at the expense of Airhart Construction Corp.

ADOPTED the 5<sup>th</sup> day of February, 2007.

Mayor

Attest:

City Clerk

Ayes: Councilman Bolds  
Councilwoman Corry  
Councilman Johnson  
Mayor Carr  
Councilman Levine  
Councilman Mouhelis  
Councilman Suess

Nays: None

Absent: None

Motion Carried Unanimously

RECAPTURE AGREEMENT

This Agreement made and entered into this 5<sup>th</sup> day of February, 2007, by and between the CITY OF WHEATON, an Illinois municipal corporation (hereinafter referred to as the "City"), and AIRHART CONSTRUCTION CORP. (hereinafter referred to as the "Developer"):

WITNESSETH;

WHEREAS, the City is an Illinois Municipal corporation exercising home rule powers pursuant to Article VII of the Constitution of Illinois, 1970, and pursuant to Chapter 50 of the Wheaton City Code; and

WHEREAS, Developer is the legal or beneficial owner of the real property legally described in Exhibit "A" attached hereto and made a part hereof (hereinafter referred to as the "Subject Property"); and

WHEREAS, the Subject Property is located within the corporate limits of the City; and

WHEREAS, the Subject Property constitutes 7.9 acres at the northwest corner of Stoddard Avenue and Daly Road and is commonly known as Mackenzie Place and Mackenzie Place Phase 2 subdivisions (hereinafter referred to as the "Development"); and

WHEREAS, the City has recognized that certain public improvements needed to be modified or added to service the Development; and

WHEREAS, certain public improvements were required by the City; and

WHEREAS, the Developer has installed the public improvements required by the City;  
and

WHEREAS, the installation of such public improvements to serve the Subject Property will, in the opinion of the corporate authorities of the City, provide a benefit for and will be used by the owners of the property legally described in Exhibit "B" attached hereto and made a part hereof (hereinafter referred to as the "Benefited Property"); and

WHEREAS, the Developer is desirous of obtaining from the City an agreement that the owners of the Benefited Property shall be required to contribute their pro rata share toward the cost of the installation of the public improvements, at such time as a permit is requested and granted for connection to the public improvements by the corporate authorities of the City, or annexation of the Benefited Property to the City by the corporate authorities of the City, and

WHEREAS, Corporate Authorities of the City caused to be conducted a hearing on this proposed Recapture Agreement, said hearing having been conducted on the 8<sup>th</sup> day of January, 2007, at Wheaton City Hall, pursuant to notice.

NOW THEREFORE, in consideration of the foregoing premises and the covenants and conditions, the adequacy and sufficiency of which the parties hereto hereby acknowledge, the parties agree as follows:

1. **Improvements to be Completed.** The Developer has caused the public improvements found in Paragraph 4, and as required by the City, to be substantially completed.
2. **Conveyance of Improvements.** The Developer hereby agrees to transfer all his rights, titles, and interest in and to said improvements installed on the Subject Property or located within the public right-of-way and easements adjacent to the Subject Property and/or the Benefited Property to the City, by executing a Bill of Sale therefore in favor of the City in a form acceptable to the City Attorney. The work has been completed subject to the inspection and approval of the City Director of Engineering. The City hereby agrees to accept such a Bill of Sale and shall, subsequent to said conveyance, use, operate, and maintain said improvements. The Developer for the work herein specified guarantees that the workmanship and material furnished under the specifications and used in said work shall be furnished and performed in

accordance with well know established practices and standards recognized by engineers in the trade. All such work is to be new and of the best grade of their respective kinds for the purpose.

3. **Benefited Property.** The Corporate authorities of the City have determined that the parcels of property described in Exhibit "B" attached hereto and referred to as the Benefited Property will benefit from the construction of said improvements referred to in Paragraph 1.

4. **Benefiting Improvements, Recapture Expenses.** Exhibit "C" of this agreement is a schedule of those elements of the required public improvements referred to in Paragraph 1, deemed by the corporate authorities of the City to provide a benefit to the owners of the Benefited Property together with a list of expenses to be suitable for recapture ("Recapture Expenses"). The Recapture Expense shall bear annual interest from and after the date of this agreement of six percent (6%) per annum, compounded annually, which rate shall apply throughout the term hereof.

5. **Collection of Recapture Expense.** The City shall assess against and collect from the person(s) or entity(s) owning the Benefited Property, or any portion thereof, their successors and assigns, the Recapture Expense set forth in Paragraph 4. The City shall collect from the owner or its agent of the Benefited Property or any portion thereof that amount of the Recapture Expense commensurate with the portion of the Benefited Property affected as set forth in Paragraph 4 herein, at such time as, (i) issuance of a permit to connect to the public improvements by the corporate authorities of the City, or (ii) annexation of the Benefited Property by the corporate authorities of the City, and as provided for in Exhibit "C" attached hereto and made a part of hereof.

6. **Payment of Recapture Expense.** All Recapture Expense collected by the City pursuant to this Agreement shall be paid to the Developer or his successors or assigns within sixty (60) days after collection by the City. It is understood and agreed that the City's obligation to reimburse the Developer shall be limited to funds collected from such Recapture Expense and payments made hereunder shall be made solely out of said funds. This Agreement shall not be

construed as creating any obligation upon the City to make payments from its general corporate funds or revenue.

7. **City's Obligations.** The City, its officers, employees, and agents, shall make all reasonable efforts to make collections of Recapture Expenses. The City or any of its officials or employees shall not be liable in any manner for failure to make such collections. The Developer agrees to hold the City, its officers, employees, and agents, harmless for the unintentional failure to collect said fees. However, the Developer or City may sue any party owing Recapture Expenses for collection, and in the event the Developer prosecutes a collection law suit, the City agrees to cooperate in its collection attempts by allowing full and free access to its books and records. In the event the City and any of its agents, officers, or employees is made a party Defendant in any actual or threatened litigation arising out of or resulting from this Agreement and/or the City's execution thereof, the Developer or its heirs, successors, assigns, and purchasers, shall defend such litigation, including the interest of the City, and shall further release and hold the City harmless from any Judgment entered against the Developer and/or the City and shall further indemnify the City from any loss resulting therefrom, including reasonable attorney's fees.

8. **City's Collection of Other Fees and Charges.** Nothing shall limit or in any way affect the rights of the City to collect other fees and charges pursuant to City ordinances, resolutions, motions, or policies, as the fees provided for herein are in addition to such other City fees and charges.

9. **Term.** This Recapture Agreement shall be in full force and effect for a period of twenty (20) years from the date hereof, unless sooner terminated by the Agreement of the parties hereto or by the completion of all duties to be performed hereunder. To the extent that the owner(s) of the Benefited Property, or any portion thereof, fail to request a permit from the city for connection to the public improvements, or request annexation to the City, within the said twenty (20) years, then this Recapture Agreement, and each and every duty or undertaking set forth herein, shall become null and void and of no further force and effect.



10. **Subsequent Beneficial Owners.** The recapture fees imposed herein shall apply to the successors and assigns of the current owners of the Benefited Property holding title upon occurrence of the preconditions of payment of the recapture expenses as is set forth in Paragraph 5 of this Agreement.

11. **Miscellaneous Provisions.**

A. **Amendment:** This Agreement may be amended upon the mutual consent of the parties hereto from time to time by written instrument and in conformity with all applicable statutory and ordinance requirements, and without the consent of any other person or corporation owning the Benefited Property of any portion thereof.

B. **Binding Effect:** Except as otherwise herein provided, this Agreement shall inure to the benefit of and be binding upon the successors and assigns of Developer and any successor municipal corporation of the City.

C. **Enforcement:** Any party to this Agreement, or their respective successors or assigns may either in law or in equity, by suit, action, mandamus, or other proceedings, enforce and compel performance of this Agreement.

D. **Recordation:** A true and correct copy of this Recapture Agreement, shall be recorded by the City with the DuPage County Recorder of Deeds, so as to provide owner(s) of the Benefited Property, its successors and assigns, with notice of the terms hereof. The cost of such recordation shall be paid by the Developer.

E. **Notices:**

If to City:                      City of Wheaton  
                                         303 W. Wesley Street  
                                         Wheaton, IL 60187

With a copy to: Edward J. Walsh, Jr.  
601 W. Liberty Drive  
P.O. Box 999  
Wheaton, IL 60189-0999

If to Developer: Airhart Construction  
500 E. Roosevelt Road  
West Chicago, IL 60185

With a copy to:

Or at such other place or places as the parties may from time to time designate in writing.

F. Severability: The invalidity or unenforceability of any of the provisions hereof, or of any charge imposed as to any portion of the property deemed benefited, shall not affect the validity or enforceability of the remainder of this Agreement or the charges imposed.

G. Complete Agreement: This Agreement contains all the terms and conditions agreed upon by the parties hereto and no other prior agreement (oral or otherwise) regarding the subject matter of this Agreement shall be deemed to exist to bind the parties.

H. Captions and Paragraph Headings: The captions and paragraph headings incorporated herein are for convenience only and are not part of this Agreement, and further shall not be used to construe the terms hereof.

I. Governing Law: This Agreement and the application of the terms contained herein shall be governed by the laws of the State of Illinois.

J. No Assumption or Obligation: Notwithstanding anything contained herein to the contrary, it is understood and agreed by and between the parties hereto that nothing contained

herein shall in any manner be construed to constitute an assumption or undertaking by Developer to construct or complete the subject improvements on the Subject Property and/or the Benefited Property. The City agrees and acknowledges that the construction of the said public improvements by Developer shall be in the sole discretion of the Developer. Non-performance by Developer shall terminate the City's obligations provided herein and the Recapture rights of Developer.

IN WITNESS WHEREOF, the parties hereto have affixed their signatures on the day and date first written above.


THE CITY OF WHEATON, an Illinois municipal corporation

  
\_\_\_\_\_  
Mayor

Attest:

  
\_\_\_\_\_  
City Clerk

AIRHART CONSTRUCTION CORP.

  
\_\_\_\_\_  
President

STATE OF ILLINOIS )  
COUNTY OF DUPAGE)


I, the undersigned, a Notary Public in and for said County, in the State aforesaid, do hereby certify that C. James Carr, Mayor of the City of Wheaton, Illinois and Emily M. Consolazio, City Clerk of the City of Wheaton, Illinois, who are personally know to me to be the same persons whose names are subscribed to the foregoing instrument as such Mayor and City Clerk, respectively, appeared before me this date in person and acknowledged that they signed and delivered the said instrument as their own free and voluntary act and as the free and voluntary act of the City of Wheaton, a municipal corporation, for the uses and purposes therein set forth; and that said City Clerk then and there acknowledged that she, as custodian of the corporation, did affix the seal of said corporation to said instrument as her own free and voluntary act and as the free and voluntary act of said corporation, for the uses and purposes therein set forth.

Given under my hand and notarial seal this 10th day of February, 2007.

Notary Public

*Sharon Barrett-Hagen*

SEAL




STATE OF ILLINOIS )  
COUNTY OF DUPAGE)


I, the undersigned, a Notary Public in and for said County, in the State aforesaid, do hereby  
certify that, Carl M. Archer, who is personally know to me to be the same  
person whose name is subscribed to the foregoing instrument appeared before me this date in  
person and acknowledged that he/she signed and delivered the said instrument as his/her own  
free and voluntary act for the uses and purposes therein set forth.

Given under my hand and notarial seal this 12<sup>th</sup> day of February, 2007

Notary Public



SEAL



**EXHIBIT "A"**

**SUBJECT PROPERTY LEGAL DESCRIPTION**

EXHIBIT "A"

Subject Property Legal Description - Mackenzie Place Recapture

ALL OF MACKENZIE PLACE SUBDIVISION BEING A SUBDIVISION IN THE NORTHWEST QUARTER OF SECTION 10, TOWNSHIP 39 NORTH, RANGE 10 EAST OF THE THIRD PRINCIPAL MERIDIAN, RECORDED DECEMBER 13, 2005 AS DOCUMENT NUMBER R2005-275049, IN DUPAGE COUNTY, ILLINOIS, AND

ALL OF MACKENZIE PLACE PHASE 2 SUBDIVISION A SUBDIVISION IN THE NORTHWEST QUARTER OF SECTION 10, TOWNSHIP 39 NORTH, RANGE 10 EAST OF THE THIRD PRINCIPAL MERIDIAN, RECORDED JULY 18, 2006 AS DOCUMENT NUMBER R2006-136329, IN DUPAGE COUNTY, ILLINOIS.

PIN's:

**EXHIBIT "B"**

**BENEFITED PROPERTY DESCRIPTIONS**



EXHIBIT "B"

Benefited Property Descriptions - Mackenzie Place Recapture

Parcel #1

LOT 15 IN BLOCK 1 IN ARTHUR T. MACINTOSH AND COMPANY'S WHEATON FARMS, BEING A SUBDIVISION OF THE WEST HALF OF THE NORTHWEST QUARTER OF SECTION 10, AND PART OF THE SOUTHWEST QUARTER OF SECTION 3, TOWNSHIP 39 NORTH, RANGE 10 EAST OF THE THIRD PRINCIPAL MERIDIAN, ACCORDING TO THE PLAT THEREOF RECORDED MARCH 10, 1924 AS DOCUMENT 175034, IN DUPAGE COUNTY, ILLINOIS.

2021 N. Stoddard Avenue  
Wheaton, IL 60187

PIN 05-10-101-008

Parcel #2

LOT 14 IN BLOCK 1 IN ARTHUR T. MACINTOSH AND COMPANY'S WHEATON FARMS, BEING A SUBDIVISION OF THE WEST HALF OF THE NORTHWEST QUARTER OF SECTION 10, AND PART OF THE SOUTHWEST QUARTER OF SECTION 3, TOWNSHIP 39 NORTH, RANGE 10 EAST OF THE THIRD PRINCIPAL MERIDIAN, ACCORDING TO THE PLAT THEREOF RECORDED MARCH 10, 1924 AS DOCUMENT 175034, IN DUPAGE COUNTY, ILLINOIS.

2015 N. Stoddard Avenue  
Wheaton, IL

PIN 05-10-101-009

Parcel #3

LOT 13 IN BLOCK 1 IN ARTHUR T. MACINTOSH AND COMPANY'S WHEATON FARMS, BEING A SUBDIVISION OF THE WEST HALF OF THE NORTHWEST QUARTER OF SECTION 10, AND PART OF THE SOUTHWEST QUARTER OF SECTION 3, TOWNSHIP 39 NORTH, RANGE 10 EAST OF THE THIRD PRINCIPAL MERIDIAN, ACCORDING TO THE PLAT THEREOF RECORDED MARCH 10, 1924 AS DOCUMENT 175034, IN DUPAGE COUNTY, ILLINOIS.

2011 N. Stoddard Avenue  
Wheaton, IL

PIN 05-10-101-010

Parcel #4

LOT 12 IN BLOCK 1 IN ARTHUR T. MACINTOSH AND COMPANY'S WHEATON FARMS, BEING A SUBDIVISION OF THE WEST HALF OF THE NORTHWEST QUARTER OF SECTION 10, AND PART OF THE SOUTHWEST QUARTER OF SECTION 3, TOWNSHIP 39 NORTH, RANGE 10 EAST OF THE THIRD PRINCIPAL MERIDIAN, ACCORDING TO THE PLAT THEREOF RECORDED MARCH 10, 1924 AS DOCUMENT 175034, IN DUPAGE COUNTY, ILLINOIS.

2007 N. Stoddard Avenue  
Wheaton, IL

PIN 05-10-101-011

Parcel #5

THE WEST HALF OF LOT 11 IN BLOCK 1 IN ARTHUR T. MACINTOSH AND COMPANY'S WHEATON FARMS, BEING A SUBDIVISION OF THE WEST HALF OF THE NORTHWEST QUARTER OF SECTION 10, AND PART OF THE SOUTHWEST QUARTER OF SECTION 3, TOWNSHIP 39 NORTH, RANGE 10 EAST OF THE THIRD PRINCIPAL MERIDIAN, ACCORDING TO THE PLAT THEREOF RECORDED MARCH 10, 1924 AS DOCUMENT 175034, IN DUPAGE COUNTY, ILLINOIS.

2003 N. Stoddard Avenue  
Wheaton, IL

PIN 05-10-101-012

Parcel #6

THE WEST HALF OF LOT 16 IN BLOCK 3 IN ARTHUR T. MACINTOSH AND COMPANY'S WHEATON FARMS, BEING A SUBDIVISION OF THE WEST HALF OF THE NORTHWEST QUARTER OF SECTION 10, AND PART OF THE SOUTHWEST QUARTER OF SECTION 3, TOWNSHIP 39 NORTH, RANGE 10 EAST OF THE THIRD PRINCIPAL MERIDIAN, ACCORDING TO THE PLAT THEREOF RECORDED MARCH 10, 1924 AS DOCUMENT 175034, IN DUPAGE COUNTY, ILLINOIS.

1925 N. President Street  
Wheaton, IL

PIN 05-10-103-021

Parcel #7

THE EAST HALF OF LOT 16 IN BLOCK 3 IN ARTHUR T. MACINTOSH AND COMPANY'S WHEATON FARMS, BEING A SUBDIVISION OF THE WEST HALF OF THE NORTHWEST QUARTER OF SECTION 10, AND PART OF THE SOUTHWEST QUARTER OF SECTION 3, TOWNSHIP 39 NORTH, RANGE 10 EAST OF THE THIRD PRINCIPAL MERIDIAN, ACCORDING TO THE PLAT THEREOF RECORDED MARCH 10, 1924 AS DOCUMENT 175034, IN DUPAGE COUNTY, ILLINOIS.

1010 Daly Road  
Wheaton, IL

PIN 05-10-103-022

Parcel #8

THE WEST HALF OF LOT 1 IN BLOCK 3 IN ARTHUR T. MACINTOSH AND COMPANY'S WHEATON FARMS, BEING A SUBDIVISION OF THE WEST HALF OF THE NORTHWEST QUARTER OF SECTION 10, AND PART OF THE SOUTHWEST QUARTER OF SECTION 3, TOWNSHIP 39 NORTH, RANGE 10 EAST OF THE THIRD PRINCIPAL MERIDIAN, ACCORDING TO THE PLAT THEREOF RECORDED MARCH 10, 1924 AS DOCUMENT 175034, IN DUPAGE COUNTY, ILLINOIS.

1014 Daly Road  
Wheaton, IL

PIN 05-10-103-011

Parcel #9

THE EAST HALF OF LOT 1 IN BLOCK 3 IN ARTHUR T. MACINTOSH AND COMPANY'S WHEATON FARMS, BEING A SUBDIVISION OF THE WEST HALF OF THE NORTHWEST QUARTER OF SECTION 10, AND PART OF THE SOUTHWEST QUARTER OF SECTION 3, TOWNSHIP 39 NORTH, RANGE 10 EAST OF THE THIRD PRINCIPAL MERIDIAN, ACCORDING TO THE PLAT THEREOF RECORDED MARCH 10, 1924 AS DOCUMENT 175034, IN DUPAGE COUNTY, ILLINOIS.

1928 N. Stoddard Avenue  
Wheaton, IL

PIN 05-10-103-012

**EXHIBIT "C"**

**RECAPTURE EXPENSES**

## Exhibit "C"

## Mackenzie Place Recapture Agreement

Summary of Recapture Expenses

Benefited Property	Property Frontage (L.Ft.)	Roadway	Watermain	Sanitary	Total
#1 2021 N. Stoddard Av	100	\$ 6,206.00	\$ 2,636.00	\$ 2,151.00	\$ 10,993.00
#2 2015 N. Stoddard Av	100	\$ 6,206.00	\$ 2,636.00	\$ 2,151.00	\$ 10,993.00
#3 2011 N. Stoddard Av	100	\$ 6,206.00	\$ 2,636.00	\$ 2,151.00	\$ 10,993.00
#4 2007 N. Stoddard Av	100	\$ 6,206.00	\$ 2,636.00	\$ 2,151.00	\$ 10,993.00
#5 2003 N. Stoddard Av	100	\$ 6,206.00	\$ 2,636.00	\$ 2,151.00	\$ 10,993.00
Stoddard Totals	500	\$ 31,030.00	\$ 13,180.00	\$ 10,755.00	\$ 54,965.00
#6 1925 N. President St	180	\$ 11,163.60	\$ 6,260.40	\$ -	\$ 17,424.00
#7 1010 Daly Rd	120	\$ 7,442.40	\$ 4,173.60	\$ -	\$ 11,616.00
#8 1014 Daly Rd	150	\$ 9,303.00	\$ 5,217.00	\$ -	\$ 14,520.00
#9 1928 N. Stoddard Av	150	\$ 9,303.00	\$ 5,217.00	\$ -	\$ 14,520.00
Daly Totals	600	\$ 37,212.00	\$ 20,868.00	\$ -	\$ 58,080.00
Grand Totals		\$ 68,242.00	\$ 34,048.00	\$ 10,755.00	\$ 113,045.00

